

TOUR GROUP

DATES OF TRAVEL

*If this journal is lost, please be so kind
as to return the book or contact me at*



TABLE OF CONTENTS

PART 1

INTRODUCTION

Flight Itinerary/Important Contacts	4
Personalized Group Info	6
Section Instructions	8
Ideas for Journal	9
My Itinerary	10

PART 2

JOURNAL

Arrival at Ben Gurion	12
Journal Pages	13

PART 3

STUDY GUIDE

Become an Israel Pro!.....	63
Suggested Bible Reading.....	64
Recommended Resources.....	66

GEOGRAPHY

Tour Route.....	67
Israel	68
Old City Jerusalem.....	70
Ancient Kingdoms and Peoples	72

MATCHING

Site Trivia Part One.....	74
Site Trivia Part Two	75
Jewish Culture.....	76
Jerusalem	77

FILL-IN-THE-BLANK

Important FAQ	78
Israeli Culture and Demographics.....	79
Hebrew-English Vocabulary.....	80
Jerusalem	81
History	82
Geography and Climate	83
Study Guide Answer Key	84

PART 4

REFLECTIONS AND RECORDS

Personal Reflections	88
Interesting People I Met	90
Expenses	94

Israel for the Christian Traveler Journal/Study Guide


Copyright © 2019 by Inspiration Israel, USA

All rights reserved.

No part of this book may be reproduced, stored in a retrieval system, or transmitted in any form without written permission from the author.

Cover and interior design
by TLC Book Design, TLCBookDesign.com

ISBN 978-0-9914745-6-1



ISRAEL

for the

CHRISTIAN

TRAVELER

JOURNAL & STUDY GUIDE



FLIGHT ITINERARY

OUTGOING AIRLINE _____ Flight # _____

Time of Departure _____ Time of Arrival (Israel) _____

Stopover 1 City/Time of Arrival _____

Departure Time _____ Airline _____ Flight # _____

Stopover 2 City/Time of Arrival _____

Departure Time _____ Airline _____ Flight # _____

RETURN AIRLINE _____ Flight # _____

Time of Departure _____ Time of Arrival (home airport) _____

Stopover 1 City/Time of Arrival _____

Departure Time _____ Airline _____ Flight # _____

Stopover 2 City/Time of Arrival _____

Departure Time _____ Airline _____ Flight # _____

IMPORTANT CONTACTS

NAME _____ Phone _____

Email _____

Comments _____

NAME _____ Phone _____

Email _____

Comments _____

NAME _____ Phone _____

Email _____

Comments _____

NAME _____ Phone _____

Email _____

Comments _____

❧ IMPORTANT CONTACTS ❧

NAME _____ Phone _____

Email _____

Comments _____

NAME _____ Phone _____

Email _____

Comments _____

NAME _____ Phone _____

Email _____

Comments _____

NAME _____ Phone _____

Email _____

Comments _____

NAME _____ Phone _____

Email _____

Comments _____

NAME _____ Phone _____

Email _____

Comments _____

NAME _____ Phone _____

Email _____

Comments _____

NAME _____ Phone _____

Email _____

Comments _____



**THESE TWO BLANK PAGES CAN BE USED TO PERSONALIZE
YOUR GROUP INFORMATION AND KEEP IT HANDY.**

Go online to WalkAboutZion.com; click on Inspiration Israel;
scroll down to “Personalized Group Info Samples.”

This same info can also be displayed on one full-sized page that is folded to fit into
a nametag insert and worn on a lanyard around your neck. Great for groups!

(Personalized Group Info “C” sample online)

**CREATE, COPY, AND GLUE
YOUR PERSONALIZED GROUP INFO “A”
ONTO THIS BLANK PAGE.**

CREATE, COPY, AND GLUE
YOUR PERSONALIZED GROUP INFO "B"
ONTO THIS BLANK PAGE.



SECTION INSTRUCTIONS

“MY ITINERARY”

Itineraries will typically change for one reason or another. Pages 7–8 are meant to be your “REAL-TIME” ITINERARY. It is highly recommended that you write in the TIME as well as the DATE of each PLACE you visit on this itinerary—as you go. With this valuable data, you can match up your itinerary date and time with your camera’s photo date and time, providing accurate photo ID (technology included in most newer cameras). Generally, travelers arrive home with hundreds (often thousands) of photos. Many of them will look similar, and you will likely become overwhelmed and confused! You will save yourself literally hours, and possibly days, of work and incalculable stress! For convenience, search the travel guide Table of Contents or Index and write in the corresponding site’s PAGE # in the third column.

JOURNAL AND “PERSONAL REFLECTION” PAGES

You can use your journal pages for whatever you want. You may only want to take notes from the teachings from your tour guide or spiritual leader or you might want to be more creative and personal! You can even create a travel blog for Facebook! Remember, you don’t have to record everything—just what is important to you! There are two “Personal Reflection” pages toward the end of the book, pp. 88–89. Take time to summarize the most important aspects of your trip.

RECOMMENDED MATERIALS TO BRING:

- Several good pens (gel, ultra-fine black ink, or colored Fineliner pens)
- Glue stick for adding mementos and business cards
- Small expandable folder or clear zippered storage holder for mementos
- If you want a beautiful journal, bring a cheap wired blank notebook for “on the site” notes and copy the most important information in your journal later, when you have more time to make it just the way you like it.

INTERESTING PEOPLE I MET

These pages are found on pp. 90–93. You will meet many new people on your trip. You may want to exchange contact info at some point. You can glue their business cards on these pages or write their names, email addresses, and even notes that will remind you of who they are. Or take photos to add later.

RECORD OF EXPENSES

Pages to record expenses are conveniently located at the very end of the book. If you keep on top of your expenses, you will be relieved and grateful when you return home. *Important: keep receipts in a zippered compartment of your purse or backpack. Israeli receipts fade very fast! Write down the name of the establishment, date, and amount paid on each and every receipt!

IDEAS FOR YOUR JOURNAL

Try to make your journal fun instead of a chore! When writing your notes, think about what you'll want to remember from this trip in ten or twenty years from now.

Important: Record the date and time of each entry—as you go! Not only will you remember your timeline, you will be able to accurately match your photos to the applicable site.

WHEN SHOULD YOU WRITE IN YOUR JOURNAL?

- Get it down on paper while it's fresh—it will be much more vivid and you'll retain key details that you might forget later.
- If limited in time, jot down a few key words that will jog your memory to fill in the gaps later.
- It's helpful to have specific times set aside. It may be in the bus after the site or at the end of the day, or just before bed.

BASIC QUESTIONS:

- Where were you?
- What did you do?
- What did you see?

IDEAS FOR DIGGING DEEPER:

- Summarize each day with one sentence!
- What was the highlight of your day?
- What inspired you?
- What surprised you?
- What was beautiful? What was ugly?
- What made you sad or angry?
- What made you laugh? (funny road signs, conversations you heard, what a group member did, etc.)
- What impacted you the most spiritually?
- What aspects of God's character did you see in people or places?
- What blessed you?
- Where do you need to trust God more?
- What changed your way of thinking?
- What lessons did you learn?
- Best sunset, view, meal, adventure, etc. Include a photo
- Illustrations

- Describe the culture of the various Israelis—how they looked, spoke, and made you feel
- Describe tastes, smells, sounds, textures, etc. (the scent of a flower or the breeze on the seashore, etc.)

ADDING MEMENTOS

(leave space on the pages you want to add your mementos)

- Have locals write sentences in Hebrew and/or Arabic for you!
- Special photos
- Postcards—send out to yourself and add it when you get home!
- Business Cards
- Brochures
- Plane tickets
- Admission and restaurant tickets
- Interesting flyers or handouts
- Paper menus
- Clippings from a local newspaper
- Labels from foods, tea bags, sweeteners, or wine
- Shekels or currency notes
- Dried flowers, leaves, or herbs with a note about where they came from

MAXIMIZE *your* INVESTMENT *BEFORE your trip*

Make Israel come alive and exponentially multiply the impact of this once-in-a-lifetime trip!

Use your *Israel for the Christian Traveler* travel guide and the Israel LAP MAP along with this study guide to

BECOME AN ISRAEL PRO!

Although not required, the more foundational knowledge you have before your trip, the more you'll gain from your Israel experience. This knowledge will provide a strong context for your experience, while generating greater understanding and retention. Pre-trip learning will also help minimize feeling overwhelmed by the immense amount of information you will hear and see while on tour.

- Eight weeks of recommended Bible study and travel guide reading
- Recommended books, videos, and YouTubes
- Make your own maps and become a GEOGRAPHY PRO!
- Chart your tour route so you will know exactly where you will be traveling.
- Take fun quizzes encompassing a diversity of topics about Israel and the Jewish people.



SUGGESTED BIBLE READING

Used in conjunction with the “Israel for the Christian Traveler” travel guide

THESE SUGGESTED READINGS CONSIST OF BIBLE VERSES APPLICABLE TO THE most visited biblical sites in Israel, as well as verses regarding God’s special covenants He made with Israel. Corresponding travel guide pages are included. The following readings are broken down into eight weeks. However, read them to suit your individual needs and pace.

WEEK ONE:

JAFFA AND NORTHERN ISRAEL

- Jaffa (“Joppa”): Joshua 19:46; 2 Chronicles 2:16; Ezra 3:7; Jonah 1:3; Acts chapters 9–11; **Travel guide p. 98**
- Caesarea: Acts chapter 10, 23:23–35, chapter 25; **Travel guide p. 93**
- Nazareth: Matthew 2:22–23, 4:13, 21:11; Mark 1:9, 6:1, 10:47, 16:6, chapter 24; Luke 1:26–27, 1:45–56, 2:4, 2:39, 5:1, 4:16–34, 18:37, 24:19; John 19:19; Acts 2:22, 3:6, 4:10, 6:14, 10:38, 26:9; **Travel guide pp. 102–103**
- Cana: John 2:1–11; **Travel guide p. 105**

WEEK TWO:

JEZREEL VALLEY REGION

- Mt. Carmel: Isaiah 35:2; Song of Solomon 7:5; Nahum 1:4; 1 Kings 18; **Travel guide p. 91**
- Megiddo: Joshua 12:21, 17:11; Judges 1:27–28, 5:19–21; 1 Kings 9:15–19; 2 Kings 9:27, 23:29–30; 1 Chronicles 7:29; Zechariah 12:11; Revelation 16:16; **Travel guide p. 101**
- Jezreel Valley: Joshua 15:56, 17:16, 19:18; Judges 6:33; 1 Samuel chapters 25–30; 2 Samuel chapters 2–4; 1 Kings 4:12, 18:45–46, chapter 21; 2 Kings chapters 8 and 9; **Travel guide p. 100**
- Armageddon: Revelation chapters 14–19 (16:16); Daniel 11:40; Zephaniah 3:8; **Travel guide 99–101**

WEEK THREE:

GALILEE REGION

- Galilee: Matthew 3:13, 4:18–25, 17:22–23; Mark 1:39, 3:7; Luke 4:14; 5:17; John 4:43–54, 7:41–52; Matthew 26:32, 27:55, 28:7–16; Mark 16:7; Luke 24:6, Acts 1:11; **Travel guide 107–116**
- Capernaum: Matthew 4:12–17, 11:20–24, 17:24–26; Luke 4:23, 4:31, 10:15; Matthew 8:5–22; Mark 1: 21–38; John 2:12, 4:43–54; **Travel guide p. 114**
- Church of Multiplication of Loaves and Fishes: Mark 6:30–44; **Travel guide p. 113**
- St. Peter’s Primacy: John 21:15–25; **Travel guide p. 113**
- Mt. of Beatitudes: Matthew 5:1–15; **Travel guide p. 112**
- Magdala: Matthew 15:39; **Travel guide p. 109**
- Kursi: Mark 5:1–20; **Travel guide p. 116**

WEEK FOUR:

GOLAN HEIGHTS, JORDAN RIVER VALLEY TO THE DEAD SEA

- Golan Heights (“Bashan” in the Bible): Deuteronomy 4:43; Joshua 13:29–31, 21:27; **Travel guide p. 121**
- Caesarea Philippi: Matthew 16:13–20; **Travel guide p. 126**
- Tel Dan: Genesis chapter 14; Judges 17–19; 1 Kings 12:2–33; **Travel guide p. 127**
- Gideon: Judges chapter 7; **Travel guide p. 133**
- Beit She’an and Mt. Gilboa: chapters 1 Samuel 31 and 2 Samuel 1; **Travel guide pp. 133, 135**
- Jericho: Deuteronomy 34:1–8; Joshua chapters 1–6; 2 Kings 2:1–21; Matthew 4:1–11 **Travel guide pp. 136–137**
- Dead Sea: Numbers 34:1–10; Joel 2:18–32; Zechariah chapter 14; Ezekiel 47:1–11; **Travel guide pp. 228–234**; Arad: Judges 1:15; Numbers 21:1–35; **Travel guide p. 240**; Mount Sodom: Genesis 10–19; **Travel guide p. 244**

WEEK FIVE:

SOUTHERN STEPS OF TEMPLE MOUNT; ASCENSION INTO JERUSALEM

- Some propose that the fifteen “Psalms of Ascension,” Psalms 120–134, were sung on the fifteen wide steps in the Southern Steps excavations. **Travel guide pp. 4, 139, 167**

WEEK SIX:

CITY OF DAVID, POOLS OF SILOAM AND BETHESDA, BETHLEHEM

- City of David, Gihon Springs: 2 Samuel 5:6–9; 1 Kings 1:32–40; 2 Chronicles chapter 32; **Travel guide pp. 190–193**
- Hezekiah’s Tunnel: 2 Kings chapter 20; **Travel guide p. 191**
- Siloam Pool: John chapter 9; **Travel guide p. 192**
- Pool of Bethesda: John 5:1–18; **Travel guide p. 174**
- Bethlehem: Genesis 35:19–20; 1 Samuel 16:1–13; Ruth chapters 1–2; Micah chapter 5; Matthew 2:1–18; Luke 2:1–21; **Travel guide pp. 204–205**

WEEK SEVEN:

PASSION WEEK

- Mt. of Olives, Gethsemane: Zechariah chapter 14; Matthew 24:1–51; Mark chapter 13; Luke 22:39–44; **Travel guide pp. 194–198**
- Caiphas’ House, Gethsemane: Matthew chapter 26; John chapter 18; **Travel guide p. 189**
- Crucifixion and Resurrection: Luke chapters 22–23; **Travel guide pp. 176, 199**

WEEK EIGHT:

GOD’S SURE AND IRREVOCABLE PROMISES TO ISRAEL

- Romans chapter 11; Zechariah 12:10; **Travel guide pp. 44–45**

RECOMMENDED RESOURCES

RECOMMENDED READING

- O Jerusalem* by Larry Collins and Dominique Lapierre
- Why Still Care about Israel?* by Sandra Teplinsky and Dr. Michael Brown
- Israel: A Concise History of a Nation Reborn* by Daniel Gordis
- Our Hands are Stained with Blood* by Dr. Michael Brown
- Window on Mount Zion* and *The Siege of Jerusalem* available at ffoz.com
- Anne Frank: Diary of a Young Girl* by Anne Frank
- Identity Theft* by Ron Cantor
- Night* by Elie Wiesel
- The Hiding Place* by Corrie Ten Boom
- End-Times Antisemitism* by Olivier Melnick
- Son of Hamas* by Mosab Hassan Yousef
- The Copper Scroll Project* by Shelley Neese
- Historical fiction series by Brock and Bodie Thoene: *Jerusalem Chronicles*, *Zion Covenant*, *Zion Chronicles*
- Charting the Bible Chronologically* by Dr. Ed Hindson

RECOMMENDED VIDEOS

- | | | | |
|---|--|--|---|
| <i>Against All Odds: Israel Survives</i> (Amazon Prime) | <i>Masada: The Complete Epic Mini-Series</i> | <i>The Boy in the Striped Pajamas</i> | <i>The Hiding Place Drive Thru</i> |
| <i>The Impossible Spy</i> | <i>Exodus</i> | <i>That the World May Know</i> series by Focus on the Family | History series—“ <i>The Gospels</i> ” with Dave Stotts (50 sites in Israel) |
| <i>Six Days in June</i> | <i>Israel Unveiled</i> | | |
| <i>Defiance</i> | <i>Schindler’s List</i> | | |

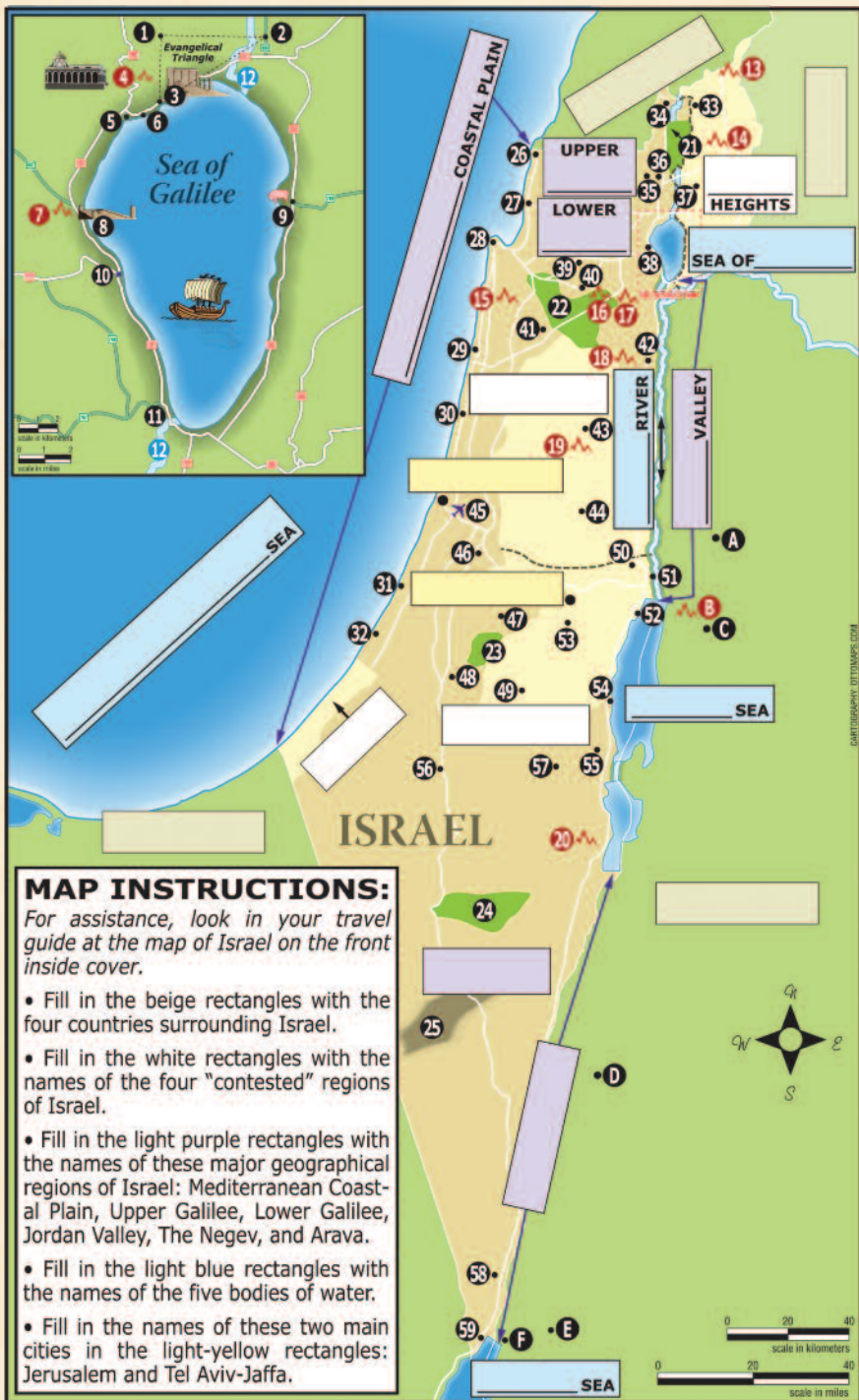
RECOMMENDED YOUTUBE VIDEOS

- Visit Israel; You’ll Never be the Same* (4 ½ minutes)
- The MOST Important Video About Israel You’ll Ever See!* (13 minutes)
- The Six Day War 1967 Documentary* (50 minutes)
- Mysteries of the Bible: Herod the Great* (45 minutes)
- Herod the Great: A Legacy in Stone* (10 minutes)
- In the Footsteps of Jesus: The Western Wall Tunnels in Jerusalem* (5 minutes)
- Qumran (The Dead Sea Scrolls) Mini-Documentary* (4 minutes)
- History of Israel* (47 minutes)
- Rapture Soon: 3rd Temple Developments—Stone Altar Dedication* (11 minutes)
- Son of Hamas Stuns the UN* (3 minutes)
- Son of Hamas Founder says Peace with Israel Will Never Happen* (6 minutes; start 30 seconds into video)
- Israel’s Special Forces* (10 minutes)
- For Such a Time as This: the Birth of the Israeli Air Force* (8 minutes)
- Made in Israel with Gordon Robertson* (57 minutes)
- Made in Israel: Agriculture* (short version: 10 minutes)
- Israel: The Royal Tour with Prime Minister Benjamin Netanyahu* (58 minutes)

GEOGRAPHY PRO!

Mark your tour route on the map below using a red or bright-colored pen.
Start at your first site, continuing until the end of your tour.





MAP INSTRUCTIONS:

For assistance, look in your travel guide at the map of Israel on the front inside cover.

- Fill in the beige rectangles with the four countries surrounding Israel.
- Fill in the white rectangles with the names of the four "contested" regions of Israel.
- Fill in the light purple rectangles with the names of these major geographical regions of Israel: Mediterranean Coastal Plain, Upper Galilee, Lower Galilee, Jordan Valley, The Negev, and Arava.
- Fill in the light blue rectangles with the names of the five bodies of water.
- Fill in the names of these two main cities in the light-yellow rectangles: Jerusalem and Tel Aviv-Jaffa.

MAP OF ISRAEL INSTRUCTIONS

Fill in the blanks with the names of the sites corresponding to the numbers and letters on the map on the previous page. Sites are presented below from *north to south* and *left to right* on the map.

Answers on page 84

GALILEE INSERT

1. _____
2. _____
3. _____
4. MOUNT OF

5. CHURCH OF
_____ AND

6. _____
PRIMACY
7. MOUNT _____
8. _____
EXCAVATIONS
9. _____
10. _____
11. _____
BAPTISMAL SITE
12. _____ RIVER

MAIN ISRAEL MAP

MOUNTAINS

13. MOUNT

14. MOUNT

15. MOUNT

16. MOUNT

17. MOUNT

18. MOUNT

19. MOUNT

20. MOUNT

VALLEYS AND CRATER

21. _____ VALLEY
22. _____ VALLEY
23. VALLEY OF _____
24. _____ VALLEY
25. _____ CRATER

MEDITERRANEAN COASTAL PLAIN SITES

26. _____
27. _____
28. _____
29. _____
30. _____
31. _____
32. _____

REMAINING CITIES/SITES

33. CAESAREA _____
34. TEL _____
35. _____
36. TEL _____
37. _____
38. _____
39. _____
40. _____

41. _____
 42. BEIT _____
 43. _____
 44. _____
 45. _____
- AIRPORT**

46. TEL _____
47. BEIT _____
48. TEL _____
49. _____
50. _____
51. _____
52. _____
53. _____
54. _____
55. _____
56. _____
57. _____
58. TIMNA _____
59. _____

JORDAN

- A. _____
- B. MOUNT _____
- C. _____
- D. _____
- E. _____



Look in your travel guide at the Old City map on the back inside cover to fill in the rectangles with the instructions below on the map on the following page.

Answers on page 84

- Fill in the white rectangles with the four quarters of the Old City.
- Fill in the light brown rectangles with the eight gates of the Old City
- Fill in the yellow rectangles with the four prominent sites on the map.

OLD CITY JERUSALEM MAP

Answers on pages 84-85

Look at the Old City map on the back inside cover of your travel guide.
Then fill in the blanks corresponding to the numbers and letters
on the previous page.

VALLEYS

- A. _____
- B. _____
- C. _____

ABOVE OLD CITY

- 1. _____ TOMB

INSIDE OLD CITY

- 2. DOME OF THE _____
- 3. _____ MOSQUE
- 4. _____ STEPS
- 5. _____ WALL
- 6. POOL OF _____
- 7. _____ CHURCH
- 8. VIA _____
- 9. ROMAN _____
- 10. TOWER OF _____
- 11. CHURCH OF THE _____

MOUNT ZION AND CITY OF DAVID

- 12. _____ TUNNEL
- 13. POOL OF _____
- 14. _____ ROOM
- 15. _____ HOUSE

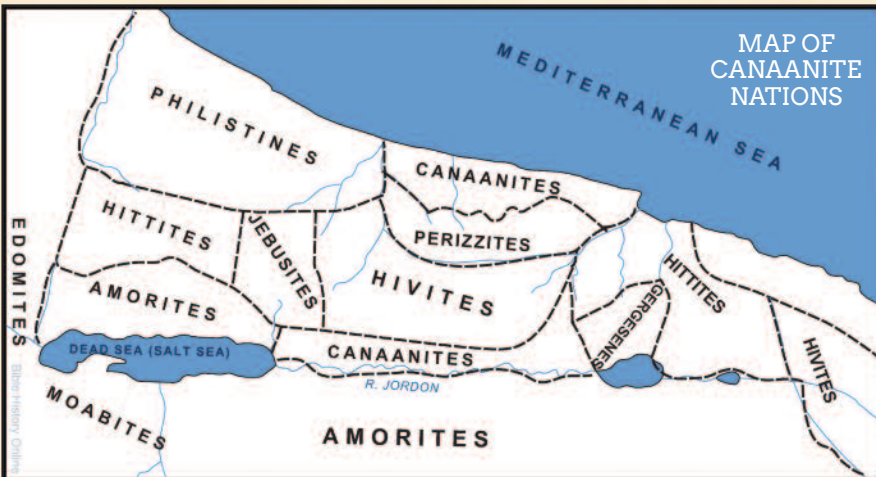
MOUNT OF OLIVES CHURCHES AND SITES

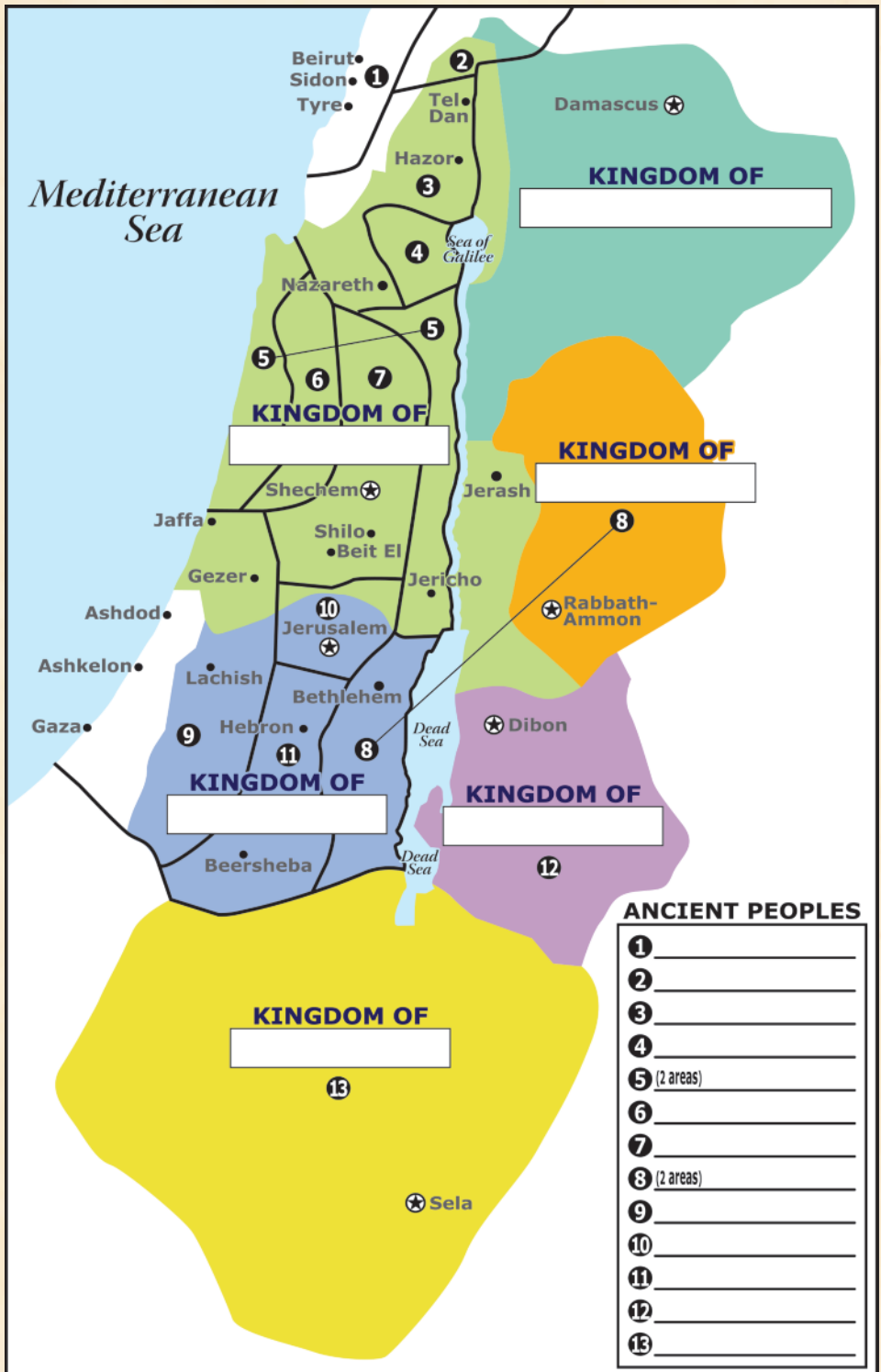
- 16. CHAPEL OF THE _____
- 17. CHURCH OF _____
- 18. _____ FLEVIT
- 19. CHURCH OF _____
- 20. _____ TOMB
- 21. CHURCH OF _____
- 22. GARDEN OF _____
- 23. JEWISH _____

ANCIENT KINGDOMS AND PEOPLES

Use the two maps below to write in the names of the six ancient kingdoms and 13 ancient peoples on the map on the following page.

Answers on page 85





SITE TRIVIA PART ONE

Answers on page 85

Match the terms on the left with their definitions on the right. Answers are found on the corresponding page numbers of the travel guide, located to the right of each term.

TERMS	PAGE #	DEFINITIONS
1. ___AKKO or ACRE	89	A. The site where Jesus told Peter, “On this rock I will build my church.”
2. ___BE’ERSHEVA	248	B. Church of birthplace of Jesus
3. ___BEIT SHE’AN	135	C. Place of David’s refuge from the pursuit of King Saul
4. ___BETHLEHEM	204	D. Hub of Dead Sea resorts
5. ___CAESAREA MARITIMA	93	E. Shrine of the Book and model of Old City Jerusalem
6. ___CAESAREA PHILIPPI	126	F. Abraham’s Well
7. ___CANA	105	G. Fortress, palace, and ultimate burial place of King Herod the Great
8. ___CAPERNAUM	114	H. Birthplace of King David
9. ___CHURCH OF THE NATIVITY	204	I. Herod’s Fortress and site of the Jews’ last stand to the Romans near the Dead Sea
10. ___DEAD SEA	229	J. Site of battle between David and Goliath
11. ___EIN BOKEK	231	K. Judea’s capital in time of Herod where the Apostle Paul was imprisoned for two years
12. ___EIN GEDI	234	L. Traditional burial site of biblical patriarchs
13. ___TEL ARAD	240	M. Site where Jesus cast demons out of a madman and into swine
14. ___ELAH VALLEY	213	N. Northern Crusader City
15. ___HEBRON	210	O. Valley of Armageddon
16. ___HERODIUM	206	P. Only excavated “House of Yahweh”
17. ___ISRAEL MUSEUM	146	Q. Jesus turned water into wine here
18. ___JAFFA	98	R. Lowest spot on earth
19. ___JEZREEL VALLEY	100	S. Ancient tel with 25 layers of settlements that overlooks Armageddon
20. ___KURSI	116	T. Large archaeological site where the bodies of Saul and his sons were impaled on a wall
21. ___MASADA	236	U. Location of Peter’s rooftop vision of unclean animals
22. ___MEGIDDO	101	V. Center of tax collectors in time of Jesus

SITE TRIVIA PART TWO

Answers on page 85

Match the terms on the left with their definitions on the right. Answers are found on the corresponding page numbers of the travel guide, located to the right of each term.

TERMS	PAGE #	DEFINITIONS
1. ___MOUNT BENTAL	124	A. Highest point in Israel; probable site of the transfiguration of Jesus
2. ___MOUNT CARMEL	91	B. First capital of Israel's Northern Kingdom
3. ___MOUNT GILBOA	133	C. Center of Kabbalism
4. ___MOUNT HERMON . . .	125	D. Kibbutz near Galilee boats and "Jesus Boat"
5. ___NAIN	105	E. Home to Jewish ascetic sect, the Essenes
6. ___NAZARETH	102	F. Site of "Abraham's Gate" and High Place of Jeroboam
7. ___NOF GINOSAR	111	G. Ancient capital/center of the Galilee
8. ___QASR AL YAHUD	138	H. Reconstructed IDF post with view of Syria
9. ___QUMRAN	232	I. Ancient Canaanite city where 13 inscribed boundary stones were found
10. ___QUMRAN	232	J. Modern-day capital of the Galilee region
11. ___SHECHEM	226	K. Jordan River site where Jesus was baptized by John
12. ___SHILOH	222	L. Location where Jesus brought a widow's son back to life
13. ___TEL DAN	127	M. Site where Elijah challenged and slayed the prophets of Baal
14. ___TEL DAN	127	N. Holocaust Memorial Center
15. ___TEL GEZER	212	O. Known in Joshua's day as "the head of all those kingdoms"
16. ___TEL HAZOR	129	P. Headwaters of the Jordan River and capital of the ancient northern kingdom of Israel
17. ___TIBERIAS	109	Q. Dead Sea Scrolls were found here
18. ___TZFAT	128	R. Biblical city in Samaria where Tabernacle remained for 369 years
19. ___YAD VASHEM	144	S. Location where Saul and his sons died
20. ___ZIPPORI	104	T. The town where Jesus grew up

JEWISH CULTURE

Answers on page 85

Match the terms on the left with their definitions on the right. Answers are found on the corresponding page numbers of the travel guide, located to the right of each term.

TERMS	PAGE #	DEFINITIONS
1. ___ ALIYAH	56	A. Decorative enclosed parchment scroll attached to doorposts of homes
2. ___ KABBALAH	31	B. Feast of Tabernacles
3. ___ KIPPAH	32	C. Holiday celebrating Esther's Triumph
4. ___ MEZUZAH	46	D. Hebrew Bible or Old Testament
5. ___ MIKVAH	7	E. Israeli currency
6. ___ MISHNAH	34	F. Chief text of Kabbalah
7. ___ PURIM	18	G. Oral Torah
8. ___ ROSH HASHANAH	18	H. Laid on top of tombs for a lasting tribute
9. ___ SHAVUOT	18	I. Prayer shawl
10. ___ SHEITEL	33	J. Phylacteries attached to the head and arms of observant Jews
11. ___ SHEKEL	12	K. Immigration of Jews to Israel
12. ___ SHEMA	34	L. Day of Atonement
13. ___ SIDDUR	34	M. Feast of Weeks (Harvest)
14. ___ SUKKOT	18	N. Skull cap for men
15. ___ TALIT	32	O. 1st written record of Rabbinic Oral Law
16. ___ TALMUD	34	P. First five books of the Hebrew Bible
17. ___ TANACH	34	Q. Ritual bath for cleansing
18. ___ TEFILLIN	33	R. Wig worn by Orthodox Jewish women
19. ___ (WRITTEN) TORAH	34	S. Jewish New Year
20. ___ VISITATION STONE	194	T. Jewish book of Prayer
21. ___ YOM KIPPUR	18	U. Deuteronomy 11:13-21
22. ___ ZOHAR	31	V. Traditional Jewish mysticism

JERUSALEM

Answers on page 85

Match the terms on the left with their definitions on the right. Answers are found on the corresponding page numbers of the travel guide, located to the right of each term.

TERMS	PAGE #	DEFINITIONS
1. ___AL AQSA	159	A. Trumpeting Stone
2. ___BROAD WALL	170	B. Southern Temple Mount area or “high place” in Bible
3. ___CARDO (ROMAN)	170	C. Site of Gethsemane
4. ___CHURCH OF ALL NATIONS	198	D. Place where David fled from Absalom
5. ___CAIAPHAS’ HOUSE	189	E. Stone pavement on Via Dolorosa with etchings of “King’s Game”
6. ___CAIAPHAS’ HOUSE	189	F. Account of two groups of quarriers meeting from opposite sides of Hezekiah’s Tunnel
7. ___CITY OF DAVID	190	G. “Place of the Skull”
8. ___GARDEN TOMB	199	H. “Cursed” land near the Old City where kings of Judah sacrificed their children by fire
9. ___GIHON SPRING	191	I. Where Peter denied the Lord 3 times
10. ___GOLGOTHA	199	J. The city in which God chose to place His name.
11. ___HINNOM VALLEY	183	K. Known as “Kotel” in Hebrew to the Jews
12. ___JERUSALEM	143	L. Main source of drinking and irrigation water in ancient Jerusalem
13. ___KIDRON VALLEY	182	M. “Way of the Cross”
14. ___LITHOSTRATOS	175	N. Present-day location of the “Upper Room”
15. ___MOUNT ZION	184	O. Also known as Gordon’s Calvary
16. ___OPHEL	166	P. Main street of ancient Byzantine Jerusalem
17. ___ROBINSON’S ARCH	166	Q. Location where Jesus was incarcerated after His arrest
18. ___SHILOAH INSCRIPTION	191	R. 3rd holiest site in world to Sunni Muslims
19. ___VIA DOLOROSA	175	S. King David dedicated Jerusalem on this hilltop
20. ___WESTERN WALL	168	T. Remains of King Hezekiah’s defensive wall

FILL-IN-THE-BLANK QUIZZES

Bolded purple page numbers on pp. 78–83 refer to answers in the *Israel for the Christian Traveler* guide book.

IMPORTANT FAQ

Answers on page 85

1. The time difference between my home and Israel is ____ hours. **p. 8**
2. The Jewish sabbath is called the _____. It is observed from sunset _____ through sunset _____. Most businesses close by this time on Friday: _____. **p. 8**
3. Dress modestly at religious sites. Cover your _____, _____, and top of your _____. **p. 8**
4. It is prudent to ask your doctor to write you a prescription for an _____. **p. 8**
5. The voltage in Israel is _____ v. Bring several Type ____ adapters. **p. 10**
6. If you will be using a SIM card for your phone, make sure your smartphone is _____ and order the card several weeks prior to departure. **p. 11**
7. Israel's currency is NIS which stands for _____, or _____ for short. An average conversion value is _____ NIS to one dollar. **p. 12**
8. Prior to departure, let your bank know the dates you will be in Israel and be sure to have your _____ code with you. **p. 13**
9. Keep cash on hand while touring: bring a few _____ for the use of some bathrooms. **p. 13**
10. A minimum suggested amount of cash to bring with you is between \$____ and \$____ USD. **p. 13**
11. Customary tipping at restaurants is _____%. **p. 14**
12. When you exchange money for Israel currency, be sure to keep your exchange _____ for accurate expense accounting. **p. 13**
13. Do not use a _____ for major souvenir purchases. **p. 15**
14. Insist taxi drivers turn on their _____; they are not tipped. **p. 16**
15. _____ minutes early to the bus is on time. **p. 77**
16. It is critical to stay with your group. Individuals who _____ for sightseeing or photo-taking affect the entire group. They inadvertently cause _____ itinerary sites and annoyingly _____. **p. 77**
17. Resolve to have no part of these three destructive practices: _____, _____, and _____. **p. 77**
18. While traveling through Israel, make sure your _____ is readily available, secure, and close. **p. 78**
19. The total solar radiation in Israel is among the highest in the world, making it essential to stay _____. **p. 78**
20. Make sure you carry extra _____ with you for restroom stops. **p. 79**
21. Save your photo-taking time for _____ the tour guide has finished his or her teaching. **p. 80**

ISRAELI CULTURE AND DEMOGRAPHICS

Answers on page 86

1. What US state is Israel closest to in size? _____ p. 2
2. Israel is about _____ miles in length and up to _____ miles in width. p. 2
3. Men serve in the IDF _____ years; women serve _____ years. p. 24
4. The national legislature of Israel is known as the _____, which means _____. p. 24
5. 95–98% of the Palestinian population live on _____% of the land, while _____% of the land remains unpopulated. Israeli settlements encompass less than _____% of this contested land and close to _____% of these settlements are located close to, or adjacent to, the Green Line. p. 27
6. The two sects of Ultra-Orthodox Judaism are _____ and _____, making up approximately 8 % of the Jewish population in Israel. p. 30
7. There are two main subcultures of Jews in the world. The majority that come primarily from Germany, France, and Eastern Europe are called _____ Jews. The smaller group, primarily from Spain, Africa, and the Middle East, are known as _____ Jews. p. 30
8. The Star of David is known as the _____. p. 34
9. The Hebrew word for “life” is _____. p. 34
10. The Muslim call to prayer, _____ times a day, is known as _____. p. 37
11. Israeli nomadic desert-dwellers of Arabic origin are called _____. p. 38
12. The unique religious and ethnic Arabic minority group with a belief in reincarnation and known for their hospitality are the _____. p. 39
13. Judaism’s four holiest cities are _____, _____, _____, and _____. p. 109
14. Israel’s most populous city is _____, with an estimated _____ people. p. 143
15. **The rest of the answers on this page are found on page 18 in the guide.** There are _____ main feasts of Israel (Leviticus 23), which God gave to Moses on Mount Sinai. _____ of them (past) take place in the fall and _____ (future) take place in the spring.
16. The Feast of _____ was fulfilled in the crucifixion of Jesus.
17. The Feast of _____ was fulfilled in the burial of Jesus.
18. The Feast of _____ was fulfilled in the resurrection of Jesus.
19. The Feast of _____ was fulfilled in Pentecost.
20. The Feast of _____ will be fulfilled in the gathering of the church.
21. The Day of _____ will be fulfilled in the second coming of Jesus.
22. The Feast of _____ will be fulfilled in the Millennium.

HEBREW-ENGLISH VOCABULARY

Find Hebrew translations on pp. 20–21.

Answers on page 86

1. Israel's universal greeting that means "Hello," "Goodbye," and "Peace be with you": _____
2. Traditional Sabbath greeting: _____
3. Good morning: _____
4. Good evening: _____
5. Good night: _____
6. My name is: _____
7. Thank you very much: _____
8. Both "Please" and "You're welcome": _____
9. Good: _____
10. "Excuse me" or "Sorry": _____
11. Yes: _____
12. No: _____
13. Way to go! Great!: _____
14. Come on! Hurry up! _____
15. Cool! No problem!: _____
16. Fine! Alright!: _____
17. Congratulations!: _____
18. Exclamation of dismay, grief, or exasperation: _____
19. Prefix: "House of" _____
20. Prefix: spring of water: _____
21. Prefix: garden: _____
22. Prefix: a once-occupied archaeological mound: _____
23. Prefix: "way of": _____
24. Prefix: valley or dry riverbed: _____

JERUSALEM

Answers on page 86

1. Jerusalem has been destroyed _____ times, besieged _____ times, attacked _____ times, and captured and recaptured _____ times. **p. 143**
2. Name the eight gates of the Old City: **pp. 160–161**
 - a _____ Gate: the gate that is completely sealed
 - b _____ Gate: ornate gate that leads straight into the hub of the Old City marketplace
 - c _____ Gate: the gate that the IDF entered in 1967 to capture the Old City
 - d _____ Gate: named after Herod the Great
 - e _____ Gate: built for Christians to have direct access to the Church of the Holy Sepulchre
 - f _____ Gate: a popular gate that takes you from the Christian Quarter out into West Jerusalem
 - g _____ Gate: the only gate leading straight into the Jewish Quarter
 - h _____ Gate: believed to have been built by order of Sultan Suleiman the Magnificent
3. The Jew's most holy place in the world for Judaism is the _____. The Catholics' most holy site is the Church of the _____. Sunni Muslim's third holiest site is _____ Mosque. **pp. 168, 176, 159**
4. The "Western Stone" in the Western Wall Tunnel complex measures _____ feet wide, _____ feet high, _____ feet deep, and weighs over _____ tons. **p. 169**
5. The two most well-known possible sites for the Jesus crucifixion, burial, and resurrection are the _____ and the _____. _____ **pp. 176, 199**
6. The three main valleys of Jerusalem are the _____ Valley, the _____ Valley, and the _____ Valley. **p. 181**
7. The City of David was first excavated in the year _____, at which time the land was being used as a _____. **p. 190**
8. What two biblical sites do you see at the City of David? _____ and _____. **pp. 191–192**
9. The Pool of Siloam was discovered in the year _____, while the city was installing a new _____. **p. 192**
10. The Jewish cemetery, located on the Mt. of Olives, is _____ years old, and holds approximately _____ graves. **p. 194**
11. The six Christian sites on Mt. of Olives, from the highest elevation to the lowest, are the Chapel of the _____, the Church of _____ (commemorating the Lord's Prayer), _____ (Latin for "the Lord wept"), Church of _____, the Church of _____ (which encompasses Gethsemane), and _____. **pp. 195–197**
12. The average stone size that would have covered the opening of ancient Jewish tombs was _____ feet in diameter, _____ ft thick, and weighing _____ tons. **p. 199**

HISTORY

Answers on pages 86–87

1. Who were the four mothers of Jacob's 12 sons? _____, _____, _____, _____. **p. 42**
2. What two sons did Rachel give birth to? _____ and _____. **p. 42**
3. Who was the first patriarch of the Jewish people? _____ **p. 42**
4. Which tribe had no land allotment because of being set aside as a priests? _____ **p. 43**
5. Which of the sons had his assigned land given to his two sons? _____. Those two sons were _____ and _____. **p. 43**
6. Who were the three kings of the United Monarchy? _____, _____, and _____. How many years did each of them reign? _____ **p. 46**
7. What was the name of the two kingdoms of the Divided Monarchy? _____ and _____. **p. 46**
8. Name the six good kings of Israel and Judah: _____, _____, _____, _____, _____, _____. **p. 47**
9. Who was Israel's last king? _____ Who will be the next and final king? _____ **p. 47**
10. Name four building projects of Herod the Great (1st letters provided): C _____, H _____, M _____, Reconstruction of Jerusalem's S _____. T _____ **p. 48**
11. Who was the first enemy of Jesus? _____. **p. 48**
12. What was the name of the destruction of Jerusalem in AD 70? _____ **p. 49**
13. What was the name of the Roman Emperor that named Israel "Palestine"? _____ **p. 49**
14. What is the name of the belief that Jews are entitled to their own national homeland of Israel? _____ **p. 50**
15. The Holocaust is known as the _____ (Hebrew) to the Jews. **p. 51**
16. How many Jews were killed in the Holocaust? _____ million How many of this number were children? _____ million **p. 51**
17. The Holocaust began in the year _____ and ended in the year _____. **p. 51**
18. On what date/year was both Israel recognized as a nation (the Partition Plan) and Dead Sea Scroll manuscripts of the book of Isaiah found? _____ **p. 52**
19. What year did Israel become a state? _____ **p. 52**
20. What were Israel's three primary paramilitary defense organizations prior to the IDF? _____, _____, and _____. **p. 53**
21. After nine nations declared war on Israel, what four areas did Israel seize during the 1967 Six-Day War? The _____ Strip, _____ Peninsula, _____ Bank, and the _____ Heights. They also recaptured their Old City of _____. **p. 54**

GEOGRAPHY AND CLIMATE

Answers on page 87

1. Israel's two northeast regions are the _____ and the _____. **p. 120**
2. The line that divides these two regions is named the 1949 Israeli-Syrian _____ Line. **p. 120**
3. Israel is bordered by four countries: _____ to the north, _____ to the northeast, _____ to the east, and _____ to the southwest.
inside front cover
4. The names of Israel's four seas are: the _____ Sea, the Sea of _____, the _____ Sea, and the _____ Sea.
inside front cover
5. Rank these four cities on average temperature in April (1–4, coldest–hottest) _____ Masada, _____ Jerusalem, _____ Tiberias, _____ Tel Aviv **p. 19**
6. A once-occupied archaeological mound or hill is called a _____. **p. 21**
7. A _____ is an Arabic term referring to a valley or dry riverbed. **p. 21**
8. Today's "West Bank" is known in the Bible as _____ and _____. As of 2015, its estimated population was _____ Israeli Jews and close to _____ "Palestinian" Arabs. **pp. 25, 27**
9. Israel's western border is called the _____. The five regions, from the north to the south are the _____, _____, _____, _____, and the _____. **p. 87**
10. Israel's largest valley, known as Armageddon, is called the _____ Valley. **p. 100**
11. The ancient principle route for international travel in northern Israel was called the _____. Tel _____ overlooked this route. **p. 101**
12. The northeastern area that Israel recaptured from Syria in 1967 is called the _____. **p. 121**
13. Israel's highest point is _____. **p. 125**
14. On a straight line, from north to south, the Jordan River is about _____ miles in length. Its width fluctuates between _____ and _____ feet. The Jordan River starts in the north at the foot of _____ and ends at the _____. **p. 133**
15. The ancient Judean border region between the kingdom of Judah and the Philistines is known as the _____. **p. 212**
16. The lowest point in Israel (and the entire world) is the _____. It is _____ ft below sea level. **p. 229**
17. The southern desert region of Israel is called the _____. **p. 247**
18. What is the main composite making up Mount Sodom? _____, or _____. **p. 244**
19. The southern portion of Israel's eastern border is known as the _____. **p. 252**
20. The biblical region, part of Israel's eastern border, that extended from the southern end of the Sea of Galilee to the Dead Sea is today's _____. **p. 252**

ANSWER KEY

GEOGRAPHY

ISRAEL, P. 68

(Answers left to right, top to bottom)

Beige rectangles:

- Lebanon
- Syria
- Egypt
- Jordan

White rectangles:

- Golan
- Samaria
- Judea
- Gaza

Purple rectangles:

- Mediterranean Coastal Plain
- Upper Galilee
- Lower Galilee
- Jordan Valley
- The Negev
- Arava

Blue rectangles:

- Mediterranean Sea
- Sea of Galilee
- Jordan River
- Dead Sea
- Red Sea

Yellow rectangles:

- Tel Aviv-Jaffa
- Jerusalem

ISRAEL, P. 69

GALILEE INSERT

1. Chorazain
2. Bethsaida
3. Capernaum
4. Mount of Beatitudes
5. Church of Loaves and Fishes

6. St. Peter's Primacy
7. Mount Arbel
8. Magdala Excavations
9. Kursi
10. Tiberias
11. Yardenit
12. Jordan River

MOUNTAINS

13. Mount Hermon
14. Mount Bental
15. Mount Carmel
16. Mount Precipice
17. Mount Tabor
18. Mount Gilboa
19. Mount Gerizim
20. Mount Sodom

VALLEYS AND CRATERS

21. Hula Valley
22. Jezreel Valley
23. Valley of Elah
24. Zin Valley
25. Ramon Crater

MEDITERRANEAN COASTAL PLAIN CITIES/SITES

26. Rosh Hanikra
27. Akko
28. Haifa
29. Caesarea
30. Netanya
31. Ashdod
32. Ashkelon

REMAINING CITIES/SITES

33. Caesarea Philippi
34. Tel Dan
35. Tzfat
36. Tel Hazor
37. Katzrin
38. Tiberias
39. Zippori
40. Nazareth
41. Megiddo

42. Beit She'an
43. Shechem
44. Shiloh
45. Ben Gurion Airport
46. Tel Gezer
47. Beit Shemesh
48. Tel Lachish
49. Hebron
50. Jericho
51. Qasr el Yahud
52. Qumran
53. Bethlehem
54. Ein Gedi
55. Masada
56. Be'ersheva
57. Arad
58. Timna Park
59. Eilat

JORDAN:

- A. Aqaba
- B. Wadi Rum
- C. Petra
- D. Mount Nebo
- E. Amman

OLD CITY, P. 70

VALLEYS

- A. Hinnom
- B. Tyroean
- C. Kidron

ABOVE OLD CITY

1. Garden

INSIDE OLD CITY

2. Rock
3. Al-Aqsa
4. Southern
5. Western
6. Bethesda
7. St. Anne's
8. Dolorosa
9. Cardo

10. David
11. Holy Sepulchre

OLD CITY, P. 71

Four Quarters:

(white rectangles, top to bottom)

- Muslim
- Christian
- Jewish
- Armenian

Eight Gates:

(light brown rectangles, clockwise starting at top of page)

- Herod's
- Lions'
- Eastern
- Dung
- Zion
- Jaffa
- New
- Damascus

Main Areas:

(yellow rectangles, top to bottom)

- Mount of Olives
- Temple Mount
- City of David
- Mount Zion

ANCIENT KINGDOMS, P. 73

(left to right, top to bottom)

- Aram Damascus
- Israel
- Ammon
- Judah
- Moab
- Edom

ANCIENT PEOPLES, P. 73

(left to right, top to bottom)

1. Phoenicians
2. Hivites
3. Hittites
4. Gergesenes
5. Canaanites

6. Perizzites
7. Hivites
8. Amorites
9. Philistines
10. Jebusites
11. Hittites
12. Moabites
13. Edomites

MATCHING

SITE TRIVIA PART ONE, P. 74

1. N
2. F
3. T
4. H
5. K
6. A
7. Q
8. V
9. B
10. R
11. D
12. C
13. P
14. J
15. L
16. G
17. E
18. U
19. O
20. M
21. I
22. S

SITE TRIVIA PART TWO, P. 75

1. H
2. M
3. S
4. A
5. L
6. T
7. D
8. K
9. Q

10. E
11. B
12. R
13. F
14. P
15. I
16. O
17. J
18. C
19. N
20. G

JEWISH CULTURE, P. 76

1. K
2. V
3. N
4. A
5. Q
6. O
7. C
8. S
9. M
10. R
11. E
12. U
13. T
14. B
15. I
16. G
17. D
18. J
19. P
20. H
21. L
22. F

JERUSALEM, P. 77

1. R
2. T
3. P
4. C
5. I
6. Q
7. S
8. O
9. L

10. G
11. H
12. J
13. D
14. E
15. N
16. B
17. A
18. F
19. M
20. K

FILL-IN-THE-BLANK

IMPORTANT FAQ, P. 78

1. 10 from PST; calculate from your time zone.
2. Shabbat; Friday, Saturday; 1 pm
3. Shoulders, legs, head
4. Antibiotic
5. 220v; C
6. Unlocked
7. New Israeli Shekel, shekel; 3.5
8. PIN
9. Shekels
10. 100; 200
11. 10
12. Receipt
13. Debit card
14. Meter
15. Five
16. Lag behind, missed, rushed
17. Complaining, gossiping, sense of entitlement
18. Passport
19. Hydrated
20. One-shekel coins
21. After

CULTURE AND DEMOGRAPHICS, p. 79

1. New Jersey
2. 264, 71 Forces
3. 3,2
4. Knesset, Great Assembly
5. 40, 60, 2, 80
6. Haredi, Hasidic
7. Ashkenazi; Sephardic
8. Magen David
9. Chai
10. 5, Adhan
11. Bedouin
12. Druze
13. Jerusalem, Hebron, Tiberias, Tzfat
14. Jerusalem, 865,000
15. 7, 4, 3
16. Passover
17. Unleavened Bread
18. First Fruits
19. Weeks
20. Trumpets
21. Atonement
22. Tabernacles

HEBREW, P. 80

1. Shalom
2. Shabbat Shalom
3. Boker tov
4. Erev tov
5. Lila tov
6. Shmi
7. Toda raba
8. Bevakasha
9. Tov
10. Slicha
11. Ken
12. Lo
13. Yoffi!
14. Yalla!
15. Sababa!
16. Beseder

17. Mazel Tov!
18. Oy vey!
19. Beit, bet, or beth
20. Ein
21. Gan
22. Tel or tell
23. Via
24. Wadi

JERUSALEM, p. 81

1. 2, 23, 52, 44
2. a. Eastern; b. Damascus; c. Zion; d. Herod's; e. New; f. Jaffa; g. Dung; h. Lions'
3. Western Wall; Holy Sepulchre; Al-Aqsa
4. 46, 13, 15, 500
5. Garden Tomb; Church of the Holy Sepulchre
6. Tyropoean, Kidron, Hinnom
7. 2007, parking lot
8. Hezekiah's Tunnel, Pool of Siloam
9. 2004, sewer system
10. 3,000, 150,000
11. Ascension, Pater Noster, Dominus Flevit, Mary Magdalene, All Nations, Mary's Tomb
12. 4-6, 1, 2

HISTORY, p. 82

1. Leah, Bilhah, Zilpah, Rachel
2. Joseph, Benjamin
3. Abraham
4. Levites
5. Joseph; Ephraim, Manasseh
6. Saul, David, Solomon; 40

7. Israel, Judah
8. Asa, Jehoshaphat, Uzziah, Jotham, Hezekiah, Josiah
9. Zedekiah; Yeshua (Jesus)
10. Caesarea, Herodium, Masada, Second Temple
11. Herod
12. Siege of Jerusalem
13. Hadrian
14. Zionism
15. Shoah
16. 6 million; 1.5 million
17. 1933, 1945
18. November 29, 1947
19. 1948

20. Haganah, Irgun, Palmach
21. Gaza, Sinai, West, Golan, Jerusalem

GEOGRAPHY AND CLIMATE, p. 83

1. Upper Galilee; Golan Heights
2. Armistice
3. Lebanon, Syria, Jordan, Egypt
4. Mediterranean, Galilee, Dead, Red
5. 4,1,3,2
6. Tel
7. Wadi
8. Judea, Samaria; 500,000, 3 million
9. Mediterranean Coastal Plain;

Northern Coastal Plain, Hof HaCarmel, Sharon Plain,

Central Coastal Plain, Southern Coastal Plain

10. Jezreel
11. Via Maris; Megiddo
12. Golan Heights
13. Mount Hermon
14. 70; 90 and 100; Mount Hermon, Dead Sea
15. Shephelah
16. Dead Sea; 1300
17. Negev
18. Halite, rock salt
19. Arava
20. Jordan Valley



INTERESTING PEOPLE I MET

Name: _____ Place of meeting: _____

Description: _____

Email _____ Phone: _____

Address: _____

Name: _____ Place of meeting: _____

Description: _____

Email _____ Phone: _____

Address: _____

Name: _____ Place of meeting: _____

Description: _____

Email _____ Phone: _____

Address: _____

Name: _____ Place of meeting: _____

Description: _____

Email _____ Phone: _____

Address: _____

Name: _____ Place of meeting: _____

Description: _____

Email _____ Phone: _____

Address: _____

Name: _____ Place of meeting: _____

Description: _____

Email _____ Phone: _____

Address: _____

ADD PHOTOS OR BUSINESS CARDS BELOW



❧ INTERESTING PEOPLE I MET ❧

Name: _____ Place of meeting: _____

Description: _____

Email _____ Phone: _____

Address: _____

Name: _____ Place of meeting: _____

Description: _____

Email _____ Phone: _____

Address: _____

Name: _____ Place of meeting: _____

Description: _____

Email _____ Phone: _____

Address: _____

Name: _____ Place of meeting: _____

Description: _____

Email _____ Phone: _____

Address: _____

Name: _____ Place of meeting: _____

Description: _____

Email _____ Phone: _____

Address: _____

Name: _____ Place of meeting: _____

Description: _____

Email _____ Phone: _____

Address: _____



ADD PHOTOS OR BUSINESS CARDS BELOW



